











Berezniki, Russia
1989-2010

0 2.5 5 7.5 10 km



- | | | | |
|---|------------------------|--|-----------------------|
|  | Study area |  | Rural open space |
|  | Urban extent |  | Exurban built-up area |
|  | Urban built-up area |  | Exurban open space |
|  | Suburban built-up area |  | Water |
|  | Rural built-up area |  | No data |
|  | Urbanized open space |  | CBD |